



MARCH 2008 LOCAL CLIMATOLOGICAL DATA NOAA, National Climatic Data Center

HUNTINGTON, WV
TRI-STATE/M.J.FERGUSON FIELD AIRPORT (KHTS)
 Lat:38 ° 22'N Long: 82 ° 33'W Elev (Ground) 824 Feet
 Time Zone : EASTERN WBAN: 03860 ISSN#: 0198-5655



| Date 1 | Temperature °F | | | | | | Deg Days BASE 65° | | WEATHER 10 | SNOW/ICE ON GND(IN) | | PRECIPITATION ON GND(IN) | | PRESSURE (INCHES OF HG) | | WIND SPEED = MPH DIR = TENS OF DEGREES | | | | | | | | Date 24 | | | | | | | | | | |
|----------------------------|----------------|--------------|--------------|-------------------------|------------------------|--------------------------|----------------------|--------------|------------------------------|--|-------------|-----------------------------|-------------|----------------------------|-----------------------------------|---|---------------|------------------------|-------------------------------|------------------------|-----------|----|------|-------------------------|-------|--|----|---------------------------------|--------------------|--|--|--|--|--|
| | MAXIMUM 2 | MINIMUM 3 | AVERAGE 4 | DEP FROM NORMAL 5 | AVERAGE DEW PT 6 | AVERAGE WET BULB 7 | HEATING 8 | COOLING 9 | | 0700 LST | 1300 LST | 2400 LST | 2400 LST | AVERAGE STATION 15 | AVERAGE SEA LEVEL 16 | RESULTANT SPEED 17 | RES DIR 18 | AVERAGE SPEED 19 | MAXIMUM | | | | | | | | | | | | | | | |
| | | | | | | | | | | | | | | | | | | | 5-SEC | | 2-MIN | | | | | | | | | | | | | |
| | | | | | | | | | | | | | | | | | | SPEED 20 | DIR 21 | SPEED 22 | DIR 23 | | | | | | | | | | | | | |
| 01 | 49 | 34 | 42 | 1 | 24 | 35 | 23 | 0 | | | | 0.00 | 29.29 | 30.21 | 8.0 | 26 | 8.3 | 26 | 28 | 18 | 25 | 01 | | | | | | | | | | | | |
| 02 | 66 | 27 | 47 | 6 | 29 | 40 | 18 | 0 | RA | | | T | 29.26 | 30.16 | 2.7 | 17 | 4.0 | 20 | 19 | 15 | 18 | 02 | | | | | | | | | | | | |
| 03 | 74* | 51 | 63* | 21 | 32 | 48 | 2 | 0 | | | | 0.00 | 29.06 | 29.95 | 9.8 | 19 | 10.0 | 29 | 17 | 22 | 19 | 03 | | | | | | | | | | | | |
| 04 | 66 | 39 | 53 | 11 | 48 | 51 | 12 | 0 | TSRA RA FG BR | | | 0.69 | 28.73 | 29.62 | 0.8 | 33 | 7.7 | 35 | 26 | 24 | 26 | 04 | | | | | | | | | | | | |
| 05 | 39 | 34 | 37 | -5 | 29 | 34 | 28 | 0 | RA SN BR UP | | | T | 29.03 | 29.95 | 8.2 | 25 | 8.5 | 32 | 25 | 22 | 25 | 05 | | | | | | | | | | | | |
| 06 | 53 | 27 | 40 | -3 | 31 | 37 | 25 | 0 | FG+ FZFG BR | | | 0.00 | 29.21 | 30.12 | 1.0 | 06 | 2.9 | 12 | 07 | 8 | 09 | 06 | | | | | | | | | | | | |
| 07 | 43 | 28 | 36 | -7 | 31 | 34 | 29 | 0 | RA FZRA BR UP | | | 0.70 | 28.96 | 29.88 | 8.1 | 02 | 8.3 | 22 | 02 | 16 | 01 | 07 | | | | | | | | | | | | |
| 08 | 29 | 21 | 25* | -18 | 21 | 24 | 40 | 0 | RA FZRA SN FG+ FZFG BR UP HZ | | | 0.29 | 28.85 | 29.83 | 6.3 | 28 | 8.2 | 31 | 26 | 20 | 27 | 08 | | | | | | | | | | | | |
| 09 | 42 | 15* | 29 | -15 | 18 | 25 | 36 | 0 | | | | 0.00 | 29.41 | 30.36 | 2.3 | 21 | 3.4 | 15 | 25 | 12 | 24 | 09 | | | | | | | | | | | | |
| 10 | 51 | 29 | 40 | -4 | 31 | 36 | 25 | 0 | RA BR | | | 0.03 | 29.41 | 30.32 | 1.5 | 23 | 2.8 | 17 | 34 | 12 | 33 | 10 | | | | | | | | | | | | |
| 11 | 50 | 32 | 41 | -3 | 32 | 37 | 24 | 0 | FG+ FG BR | | | 0.00 | 29.24 | 30.11 | 3.5 | 23 | 4.0 | 18 | 29 | 13 | 26 | 11 | | | | | | | | | | | | |
| 12 | 57 | 34 | 46 | 2 | 28 | 38 | 19 | 0 | | | | 0.00 | 29.02 | 29.92 | 0.7 | 24 | 4.7 | 15 | 35 | 10 | 35 | 12 | | | | | | | | | | | | |
| 13 | 71 | 34 | 53 | 8 | 37 | 47 | 12 | 0 | | | | 0.00 | 28.93 | 29.81 | 4.7 | 23 | 6.3 | 26 | 24 | 18 | 23 | 13 | | | | | | | | | | | | |
| 14 | 59 | 41 | 50 | 5 | 43 | 46 | 15 | 0 | RA BR | | | 0.36 | 28.79 | 29.68 | 1.6 | 29 | 4.0 | 17 | 33 | 14 | 33 | 14 | | | | | | | | | | | | |
| 15 | 51 | 40 | 46 | 1 | 40 | 43 | 19 | 0 | RA BR | | | 0.18 | 28.86 | 29.77 | 3.8 | 04 | 5.3 | 22 | 10 | 16 | 09 | 15 | | | | | | | | | | | | |
| 16 | 49 | 36 | 43 | -3 | 31 | 38 | 22 | 0 | BR | | | 0.00 | 29.26 | 30.23 | 5.2 | 35 | 6.3 | 31 | 15 | 13 | 35 | 16 | | | | | | | | | | | | |
| 17 | 50 | 31 | 41 | -5 | 23 | 34 | 24 | 0 | RA | | | T | 29.52 | 30.40 | 5.5 | 08 | 6.1 | 17 | 08 | 13 | 08 | 17 | | | | | | | | | | | | |
| 18 | 63 | 45 | 54 | 8 | 36 | 44 | 11 | 0 | RA | | | 0.06 | 29.13 | 29.99 | 3.1 | 10 | 5.8 | 23 | 17 | 15 | 17 | 18 | | | | | | | | | | | | |
| 19 | 67 | 37 | 52 | 5 | 46 | 50 | 13 | 0 | TS TSRA RA SN FG BR | | | 1.20 | 28.71 | 29.61 | 4.2 | 24 | 10.4 | 37 | 19 | 24* | 33 | 19 | | | | | | | | | | | | |
| 20 | 53 | 35 | 44 | -3 | 28 | 37 | 21 | 0 | RA UP | | | 0.01 | 29.19 | 30.14 | 6.9 | 28 | 7.2 | 26 | 30 | 18 | 30 | 20 | | | | | | | | | | | | |
| 21 | 61 | 28 | 45 | -3 | 28 | 38 | 20 | 0 | | | | 0.00 | 29.27 | 30.14 | 1.8 | 15 | 3.3 | 17 | 19 | 12 | 19 | 21 | | | | | | | | | | | | |
| 22 | 57 | 34 | 46 | -2 | 33 | 40 | 19 | 0 | RA BR | | | T | 29.07 | 30.01 | 6.8 | 28 | 8.4 | 29 | 25 | 21 | 26 | 22 | | | | | | | | | | | | |
| 23 | 44 | 27 | 36 | -12 | 22 | 31 | 29 | 0 | RA | | | T | 29.30 | 30.23 | 1.2 | 24 | 4.5 | 17 | 22 | 12 | 24 | 23 | | | | | | | | | | | | |
| 24 | 44 | 25 | 35 | -13 | 25 | 31 | 30 | 0 | RA | | | T | 29.36 | 30.30 | 1.0 | 31 | 2.9 | 21 | 36 | 14 | 35 | 24 | | | | | | | | | | | | |
| 25 | 58 | 25 | 42 | -7 | 23 | 35 | 23 | 0 | BR | | | 0.00 | 29.31 | 30.20 | 8.6 | 20 | 8.9 | 33 | 13 | 18 | 20 | 25 | | | | | | | | | | | | |
| 26 | 68 | 52 | 60 | 10 | 31 | 46 | 5 | 0 | RA | | | 0.09 | 29.20 | 30.09 | 9.2 | 24 | 10.0 | 29 | 26 | 20 | 25 | 26 | | | | | | | | | | | | |
| 27 | 58 | 46 | 52 | 2 | 51 | 51 | 13 | 0 | RA BR | | | 1.08 | 29.03 | 29.90 | 2.0 | 14 | 4.6 | 15 | 23 | 10 | 22 | 27 | | | | | | | | | | | | |
| 28 | 64 | 38 | 51 | 1 | 42 | 45 | 14 | 0 | RA BR | | | 0.58 | 29.09 | 30.00 | 3.9 | 31 | 8.1 | 40* | 25 | 21 | 32 | 28 | | | | | | | | | | | | |
| 29 | 51 | 32 | 42 | -9 | 23 | 35 | 23 | 0 | | | | 0.00 | 29.41 | 30.33 | 9.1 | 05 | 9.4 | 31 | 36 | 16 | 05 | 29 | | | | | | | | | | | | |
| 30 | 57 | 41 | 49 | -2 | 38 | 44 | 16 | 0 | RA | | | 0.07 | 29.38 | 30.29 | 6.1 | 12 | 6.5 | 16 | 12 | 12 | 07 | 30 | | | | | | | | | | | | |
| 31 | 63 | 49 | 56 | 5 | 47 | 51 | 9 | 0 | RA | | | 0.10 | 29.28 | 30.14 | 4.6 | 16 | 4.7 | 18 | 13 | 12 | 18 | 31 | | | | | | | | | | | | |
| | | | | | | | | | | 55.1 | | 34.4 | 44.8 | ☼ | 32.3 | 39.5 | 20.0 | 0.0 | < MONTHLY AVERAGES TOTALS > | | | | 5.44 | 29.15 | 30.05 | 1.4 | 24 | 6.3 | < MONTHLY AVERAGES | | | | | |
| | | | | | | | | | | -1.2 | | -1.1 | -1.1 | | -----DEPARTURE FROM NORMAL -----> | | | | | | | | | | 1.61 | SUNSHINE, CLOUD, & VISIBILITY TABLES ON PAGE 3 | | | | | | | | |
| DEGREE DAYS | | | | | | | | | | GREATEST 24-HR PRECIPITATION : 1.21 DATE : 19-20 | | | | | | | | | | SEA LEVEL PRESSURE | | | | DATE TIME | | | | | | | | | | |
| MONTHLY | | | | | | | | | | GREATEST 24-HR SNOWFALL : | | | | | | | | | | MAXIMUM : | | | | 30.56 17 0821 | | | | | | | | | | |
| TOTAL DEPARTURE | | | | | | | | | | GREATEST SNOW DEPTH : | | | | | | | | | | MINIMUM : | | | | 29.37 04 1651 | | | | | | | | | | |
| SEASON TO DATE | | | | | | | | | | NUMBER OF -> DAYS WITH | | | | | | | | | | MAXIMUM TEMP >= 90 : 0 | | | | MINIMUM TEMP <= 32 : 13 | | | | PRECIPITATION >= 0.01 INCH : 14 | | | | | | |
| TOTAL DEPARTURE | | | | | | | | | | THUNDERSTORMS : 2 | | | | | | | | | | MAXIMUM TEMP <= 32 : 1 | | | | MINIMUM TEMP <= 0 : 0 | | | | PRECIPITATION >= 0.10 INCH : 9 | | | | | | |
| HEATING : 619 23 3897 -248 | | | | | | | | | | | | | | | | | | | | HEAVY FOG : 3 | | | | SNOWFALL >= 1.0 INCH : | | | | | | | | | | |
| COOLING : 0 -8 0 -8 | | | | | | | | | | | | | | | | | | | | | | | | | | | | | | | | | | |

**MARCH 2008
HUNTINGTON, WV**

HOURLY PRECIPITATION

(WATER EQUIVALENT IN INCHES)

HUNTINGTON, WV (KHTS)
MARCH 2008

WBAN # 03860

| Date | FOR HOUR (LST) ENDING AT | | | | | | | | | | | | Date | FOR HOUR (LST) ENDING AT | | | | | | | | | | | | Date | Sum of Hourly Data | 2400 LST Water Equiv. |
|------|--------------------------|------|------|------|------|------|------|------|------|------|------|------|------|--------------------------|------|------|------|------|------|------|------|------|------|----|------|------|--------------------|-----------------------|
| | 1 | 2 | 3 | 4 | 5 | 6 | 7 | 8 | 9 | 10 | 11 | 12 | | 13 | 14 | 15 | 16 | 17 | 18 | 19 | 20 | 21 | 22 | 23 | 24 | | | |
| 01 | | | | | | | | | | | | | 01 | | | | | | | | | | | | 01 | 0.00 | 0.00 | |
| 02 | | | | | | | | | | | | | 02 | | | | | | | | | | | | 02 | T | T | |
| 03 | | | | | | | | | | | | | 03 | | | | | | | | | | | | 03 | 0.00 | 0.00 | |
| 04 | | | T | T | 0.07 | 0.14 | 0.11 | 0.03 | T | | | | 04 | | T | | | 0.30 | 0.04 | | | | T | T | 04 | 0.69 | 0.69 | |
| 05 | | | | | T | T | T | T | T | | | | 05 | | | | | | | | | | | | 05 | T | T | |
| 06 | | | | | | | | | | | | | 06 | | | | | | | | | | | | 06 | 0.00 | 0.00 | |
| 07 | | | | | | | | | | | | | 07 | 0.11 | 0.01 | T | 0.06 | 0.04 | 0.01 | T | T | T | | T | 07 | 0.70 | 0.70 | |
| 08 | T | T | T | 0.03 | 0.12 | T | 0.03 | 0.04 | 0.01 | 0.03 | 0.02 | T | 08 | T | T | T | 0.01 | T | T | T | T | | | 08 | 0.29 | 0.29 | | |
| 09 | | | | | | | | | | | | | 09 | | | | | | | | | | | | 09 | 0.00 | 0.00 | |
| 10 | | | | | | | | | | | | | 10 | | T | 0.01 | 0.02 | T | | | | | | 10 | 0.03 | 0.03 | | |
| 11 | | | | | | | | | | | | | 11 | | | | | | | | | | | | 11 | 0.00 | 0.00 | |
| 12 | | | | | | | | | | | | | 12 | | | | | | | | | | | | 12 | 0.00 | 0.00 | |
| 13 | | | | | | | | | | | | | 13 | | | | | | | | | | | | 13 | 0.00 | 0.00 | |
| 14 | | | | | | | | | | | | T | 14 | T | 0.08 | 0.05 | 0.04 | 0.06 | 0.06 | 0.04 | 0.03 | | | 14 | 0.36 | 0.36 | | |
| 15 | | | | | | | | | | | | | 15 | | | T | T | 0.02 | 0.06 | 0.01 | 0.02 | 0.06 | 0.01 | T | 15 | 0.18 | 0.18 | |
| 16 | | | | | | | | | | | | | 16 | | | | | | | | | | | | 16 | 0.00 | 0.00 | |
| 17 | | | | | | | | | | | | | 17 | | T | | | | | | | | | | 17 | T | T | |
| 18 | | | | | | | | | | | | | 18 | T | | | | | | | | | | | 18 | 0.06 | 0.06 | |
| 19 | | | | | | | | T | 0.19 | 0.16 | 0.01 | 0.05 | 19 | 0.09 | 0.10 | 0.02 | 0.02 | 0.31 | 0.08 | 0.01 | T | 0.02 | 0.02 | T | 0.04 | 19 | 1.20 | 1.20 |
| 20 | 0.01 | | | | | | | | | | | T | 20 | | | | | | | | | | | | 20 | 0.01 | 0.01 | |
| 21 | | | | | | | | | | | | | 21 | | | | | | | | | | | | 21 | 0.00 | 0.00 | |
| 22 | | | | | | | | | | | | | 22 | | | T | T | | | | | | | | 22 | T | T | |
| 23 | | | | | | | | | | | | | 23 | | | | | T | | | | | | | 23 | T | T | |
| 24 | | | | | | | | | | | | | 24 | T | | | | | | | | | | | 24 | T | T | |
| 25 | | | | | | | | | | | | | 25 | | | | | | | | | | | | 25 | 0.00 | 0.00 | |
| 26 | | | | | | | | | | | | | 26 | | | | | | | | | | | T | 0.09 | 26 | 0.09 | 0.09 |
| 27 | 0.14 | 0.08 | 0.03 | T | 0.01 | 0.06 | 0.22 | 0.06 | 0.12 | 0.12 | 0.02 | 0.02 | 27 | 0.01 | T | 0.02 | 0.12 | 0.05 | | | | | | | 27 | 1.08 | 1.08 | |
| 28 | | | | 0.01 | 0.11 | 0.03 | 0.19 | 0.18 | 0.06 | T | | | 28 | | T | | | | | | | | | | 28 | 0.58 | 0.58 | |
| 29 | | | | | | | | | | | | | 29 | | | | | | | | | | | | 29 | 0.00 | 0.00 | |
| 30 | T | T | 0.04 | 0.03 | | | | | | | | T | 30 | | | | | | | | | | | | 30 | 0.07 | 0.07 | |
| 31 | | | | | | | 0.02 | T | T | | | T | 31 | T | 0.01 | 0.01 | 0.02 | 0.01 | T | | | | | | 31 | 0.10 | 0.10 | |

* Indicates sum of Hourly and Daily disagree.

MAXIMUM SHORT DURATION PRECIPITATION (See Note)

| Time Period (Minutes) | 5 | 10 | 15 | 20 | 30 | 45 | 60 | 80 | 100 | 120 | 150 | 180 |
|------------------------|------|------|------|------|------|------|------|------|------|------|------|------|
| Precipitation (Inches) | 0.08 | 0.14 | 0.16 | 0.19 | 0.23 | 0.30 | 0.32 | 0.34 | 0.40 | 0.42 | 0.47 | 0.53 |
| Ending Date | 19 | 04 | 19 | 19 | 19 | 19 | 19 | 04 | 28 | 28 | 07 | 07 |
| Ending Time (Hr/Min) | 1750 | 1721 | 1625 | 1630 | 1637 | 1655 | 1655 | 1824 | 0811 | 0818 | 1225 | 1236 |

Note : The hourly and daily precipitation totals are printed in the last 2 columns and hi-lighted in red when they disagree. NWS does not edit ASOS hourly values but may edit daily and monthly totals. Hourly, daily, and monthly totals are printed as reported by the ASOS site.

Date and time are not entered for TRACE amounts.

REFERENCE NOTES & SUPPLEMENTAL SUMMARIES

* = Extreme for the month (last occurrence if more than one).

T = Trace precipitation amount.

+ = also occurs on earlier date.

FG+ = Heavy fog, visibility .25 miles or less.

BLANK entries denote missing or unreported data.

Resultant wind is the vector sum of the wind speeds and directions divided by the number of observations.

Wind direction is recorded in tens of degrees (2 digits) clockwise from true north. '00' = calm, 'VR' = variable.

Precipitation is for the 24-hour period ending at the time indicated in the column heading.

Water Equivalent of snow on the ground is reported only when the depth is 2 or more inches.

NORMALS ARE FOR THE YEARS 1971-2000

WEATHER NOTATIONS

| QUALIFIER | WEATHER PHENOMENA | | |
|--------------------|-----------------------------------|--------------------|------------------------------------|
| DESCRIPTOR | PRECIPITATION | OBSCURATION | OTHER |
| BC Patches | DZ Drizzle | BR Mist | DS Duststorm |
| BL Blowing | GR Hail | DU Widespread Dust | FC Funnel Cloud |
| DR Low Drifting | GS Small Hail and/or Snow Pellets | FG Fog | +FC Tornado Waterspout |
| FZ Freezing | IC Ice Crystals | FU Smoke | PO Well-Developed Dust/Sand Whirls |
| MI Shallow | PL Ice Pellets | HZ Haze | |
| PR Partial | RA Rain | PY Spray | SQ Squalls |
| SH Shower(s) | SG Snow Grains | SA Sand | SS Sandstorm |
| TS Thunderstorm | SN Snow | VA Volcanic Ash | GL Glaze |
| VC In the Vicinity | UP Unkown Precipitation | | |

Intensity (as indicated on pages 4 to 6):
'+' = Heavy '' = Moderate '-' = Light

HUNTINGTON, WV MARCH 2008

Ceilometer (30-second) data are used to derive cloudiness at or below 12,000 feet. This cloudiness is the mean cloud cover detected during sunrise to sunset (SR-SS), or midnight to midnight (MN-MN).

Satellite data are used to derive cloudiness above 12,000 feet. Effective Cloud Amount is based on the cloud cover and the transparency of the clouds within the satellite field of view (approx. 31x31 miles).

Sky Condition is based on the sum (not to exceed 8) of the sunrise to sunset cloud cover below and above 12,000 feet. Both ceilometer and satellite data must be present to compute Sky Condition. Clear = 0-2 oktas, Partly Cloudy = 3-6 oktas, Cloudy = 7-8 oktas.

A Heating (Cooling) Degree Day is the difference between the average daily temperature and 65 degrees F. The HDD season begins July 1, the CDD season begins January 1.

Dew Point is the temperature to which the air must be cooled to achieve 100% relative humidity. Wet Bulb is the temperature the air would have if cooled to saturation at constant pressure by evaporation of water into it.

Snow Depth, Snowfall, and Sunshine data may come from nearby sites that the National Weather Service deems Climatologically representative of this site.

ADDITIONAL NOTES:

Station Augmentation-HUNTINGTON SWG PL COOP
Lat/Lon:38.41833/-82.51 Elevation:520
Distance:3 MI Dir:N
Augmented Elements:Temp, Precip, Snow
Equipment:MMTS, SRG, Snowboard

| Date | SUNSHINE | | CLOUDINESS (OKTAS) | | | | VISIBILITY (MILES) | | RESERVED |
|--|---------------|------------------|--------------------|-----------|------------------|-----------|--------------------|---------|----------|
| | TOTAL MINUTES | PERCENT POSSIBLE | SR-SS | | MN-MN | | MINIMUM | MAXIMUM | |
| | | | Sky Cover | Satellite | Sky Cover | Satellite | | | |
| 01 | | | | | | | 10.00 | 10.00 | |
| 02 | | | | | | | 10.00 | 10.00 | |
| 03 | | | | | | | 10.00 | 10.00 | |
| 04 | | | | | | | 1.25 | 10.00 | |
| 05 | | | | | | | 5.00 | 10.00 | |
| 06 | | | | | | | 0.50 | 10.00 | |
| 07 | | | | | | | 1.75 | 10.00 | |
| 08 | | | | | | | 0.50 | 10.00 | |
| 09 | | | | | | | 10.00 | 10.00 | |
| 10 | | | | | | | 1.75 | 10.00 | |
| 11 | | | | | | | 0.00 | 10.00 | |
| 12 | | | | | | | 10.00 | 10.00 | |
| 13 | | | | | | | 10.00 | 10.00 | |
| 14 | | | | | | | 2.00 | 10.00 | |
| 15 | | | | | | | 4.00 | 10.00 | |
| 16 | | | | | | | 5.00 | 10.00 | |
| 17 | | | | | | | 10.00 | 10.00 | |
| 18 | | | | | | | 10.00 | 10.00 | |
| 19 | | | | | | | 1.50 | 10.00 | |
| 20 | | | | | | | 8.00 | 10.00 | |
| 21 | | | | | | | 10.00 | 10.00 | |
| 22 | | | | | | | 5.00 | 10.00 | |
| 23 | | | | | | | 10.00 | 10.00 | |
| 24 | | | | | | | 7.00 | 10.00 | |
| 25 | | | | | | | 6.00 | 10.00 | |
| 26 | | | | | | | 4.00 | 10.00 | |
| 27 | | | | | | | 2.00 | 10.00 | |
| 28 | | | | | | | 1.25 | 10.00 | |
| 29 | | | | | | | 10.00 | 10.00 | |
| 30 | | | | | | | 10.00 | 10.00 | |
| 31 | | | | | | | 7.00 | 10.00 | |
| MONTHLY AVGS | | | | | | | 5.92 | 10.00 | |
| SUNSHINE (Minutes) | | | | | | | | | |
| Total : 0 | | | | | Possible : 22271 | | | | |
| Percent Possible : 0 | | | | | | | | | |
| NUMBER OF DAYS WITH : SKY CONDITION | | | | | | | | | |
| Clear | | Partly CLDY | | | Cloudy | | | Missing | |
| MINIMUM VISIBILITY (MILES) | | | | | | | | | |
| <= .25 | | | <= 3.0 | | | | >= 7.0 | | |
| 1 | | | 10 | | | | 15 | | |

OBSERVATIONS AT 3-HOURLY INTERVALS

HUNTINGTON, WV MARCH 2008 KHTS

WBAN # 03860

| HOUR (LST) | SKY COVER | CEILING 100's of FT. | SATELLITE | | VISIBILITY (MILES) | WEATHER | TEMPERATURE °F | | | WIND SPEED (MPH) DIRECTION Tens of Deg | PRESSURE (INCHES, HG) | | HOUR (LST) | SKY COVER | CEILING 100's of FT. | SATELLITE | | VISIBILITY (MILES) | WEATHER | TEMPERATURE °F | | | WIND SPEED (MPH) DIRECTION Tens of Deg | PRESSURE (INCHES, HG) | | | | | |
|-----------------------------------|-----------|-------------------------|---------------------------|----------------------|-----------------------|---------|-------------------|-----------|----------|---|----------------------------|---------|-----------------------------------|-----------|-------------------------|--------------|---------------------------|-----------------------|---------|----------------------|----------|-----------|---|--------------------------|----------------------------|-------------|--------------------------|---------|--------------|
| | | | Observation Time (LST) | Eff Cld Amt Oktas | | | DRY BULB | DEW POINT | WET BULB | | RELATIVE HUMIDITY (PCT) | STATION | | | | SEA LEVEL | Observation Time (LST) | | | Eff Cld Amt Oktas | DRY BULB | DEW POINT | | WET BULB | RELATIVE HUMIDITY (PCT) | SPEED (MPH) | DIRECTION Tens of Deg | STATION | SEA LEVEL |
| | | | | | | | | | | | | | | | | | | | | | | | | | | | | | |
| SUNRISE: 0703 MAR 01 SUNSET: 1823 | | | | | | | | | | | | | SUNRISE: 0654 MAR 07 SUNSET: 1829 | | | | | | | | | | | | | | | | |
| 01 | SCT | 040 | | | 10.00 | | 42 | 33 | 38 | 71 | 11 | 26 | 29.23 | 30.14 | 01 | CLR | NC | | | 10.00 | | 42 | 31 | 37 | 65 | 7 | 05 | 29.15 | 30.05 |
| 04 | OVC | 039 | | | 10.00 | | 37 | 26 | 33 | 65 | 11 | 26 | 29.26 | 30.16 | 04 | CLR | NC | | | 10.00 | | 40 | 31 | 36 | 70 | 7 | 01 | 29.11 | 30.01 |
| 07 | CLR | NC | | | 10.00 | | 35 | 25 | 31 | 67 | 7 | 23 | 29.28 | 30.20 | 07 | OVC | 100 | | | 10.00 | | 38 | 31 | 35 | 76 | 6 | 03 | 29.05 | 29.95 |
| 10 | FEW | 036 | | | 10.00 | | 39 | 26 | 34 | 60 | 15 | 26 | 29.34 | 30.25 | 10 | OVC | 046 | | | 3.00 | RA BR | 37 | 33 | 35 | 86 | 6 | 36 | 29.04 | 29.94 |
| 13 | CLR | NC | | | 10.00 | | 47 | 25 | 38 | 42 | 8 | 25 | 29.31 | 30.22 | 13 | OVC | 007 | | | 2.00 | -RA BR | 35 | 33 | 34 | 92 | 11 | 01 | 28.94 | 29.84 |
| 16 | CLR | NC | | | 10.00 | | 48 | 20 | 37 | 33 | 10 | 26 | 29.28 | 30.19 | 16 | OVC | 007 | | | 2.50 | -RA BR | 36 | 34 | 35 | 92 | 8 | 01 | 28.90 | 29.80 |
| 19 | CLR | NC | | | 10.00 | | 45 | 20 | 36 | 37 | 6 | 25 | 29.32 | 30.22 | 19 | OVC | 005 | | | 5.00 | -RA BR | 33 | 30 | 32 | 89 | 11 | 03 | 28.86 | 29.76 |
| 22 | FEW | 100 | | | 10.00 | | 41 | 21 | 34 | 45 | 0 | 00 | 29.33 | 30.24 | 22 | OVC | 005 | | | 4.00 | BR | 30 | 28 | 29 | 92 | 9 | 36 | 28.88 | 29.78 |
| SUNRISE: 0701 MAR 02 SUNSET: 1824 | | | | | | | | | | | | | SUNRISE: 0652 MAR 08 SUNSET: 1830 | | | | | | | | | | | | | | | | |
| 01 | CLR | NC | | | 10.00 | | 34 | 24 | 30 | 67 | 0 | 00 | 29.31 | 30.22 | 01 | OVC | 007 | | | 5.00 | BR | 28 | 26 | 27 | 92 | 8 | 35 | 28.80 | 29.71 |
| 04 | CLR | NC | | | 10.00 | | 29 | 24 | 27 | 82 | 0 | 00 | 29.32 | 30.24 | 04 | OVC | 005 | | | 2.50 | -FZRA BR | 28 | 26 | 27 | 92 | 6 | 30 | 28.74 | 29.65 |
| 07 | CLR | NC | | | 10.00 | | 30 | 25 | 28 | 82 | 0 | 00 | 29.34 | 30.26 | 07 | OVC | 020 | | | 2.50 | -SN BR | 28 | 26 | 27 | 92 | 5 | 32 | 28.70 | 29.60 |
| 10 | CLR | NC | | | 10.00 | | 44 | 29 | 38 | 56 | 3 | 10 | 29.34 | 30.25 | 10 | OVC | 012 | | | 0.75 | -SN BR | 25 | 23 | 24 | 92 | 7 | 29 | 28.73 | 29.64 |
| 13 | CLR | NC | | | 10.00 | | 63 | 29 | 47 | 28 | 10 | 20 | 29.24 | 30.14 | 13 | OVC | 019 | | | 4.00 | -SN | 25 | 18 | 23 | 75 | 14 | 25 | 28.82 | 29.73 |
| 16 | OVC | 090 | | | 10.00 | | 64 | 30 | 48 | 28 | 8 | 20 | 29.17 | 30.08 | 16 | OVC | 027 | | | 4.00 | -SN | 25 | 18 | 23 | 75 | 13 | 27 | 28.99 | 29.90 |
| 19 | OVC | 070 | | | 10.00 | -RA | 62 | 36 | 49 | 38 | 0 | 00 | 29.18 | 30.08 | 19 | OVC | 024 | | | 1.25 | -SN BR | 24 | 20 | 23 | 85 | 6 | 26 | 29.15 | 30.08 |
| 22 | BKN | 085 | | | 10.00 | | 57 | 36 | 47 | 46 | 5 | 17 | 29.19 | 30.08 | 22 | BKN | 042 | | | 10.00 | | 21 | 17 | 20 | 84 | 5 | 21 | 29.25 | 30.17 |
| SUNRISE: 0660 MAR 03 SUNSET: 1825 | | | | | | | | | | | | | SUNRISE: 0651 MAR 09 SUNSET: 1831 | | | | | | | | | | | | | | | | |
| 01 | CLR | NC | | | 10.00 | | 56 | 34 | 46 | 44 | 7 | 17 | 29.20 | 30.09 | 01 | SCT | 043 | | | 10.00 | | 22 | 14 | 20 | 71 | 6 | 23 | 29.31 | 30.24 |
| 04 | OVC | 075 | | | 10.00 | | 55 | 31 | 44 | 40 | 5 | 21 | 29.16 | 30.04 | 04 | CLR | NC | | | 10.00 | | 18 | 13 | 17 | 81 | 0 | 00 | 29.35 | 30.28 |
| 07 | CLR | NC | | | 10.00 | | 53 | 26 | 42 | 35 | 7 | 18 | 29.16 | 30.05 | 07 | CLR | NC | | | 10.00 | | 16 | 10 | 14 | 77 | 0 | 00 | 29.44 | 30.37 |
| 10 | CLR | NC | | | 10.00 | | 60 | 26 | 45 | 27 | 13 | 18 | 29.16 | 30.06 | 10 | CLR | NC | | | 10.00 | | 25 | 15 | 22 | 66 | 3 | 19 | 29.49 | 30.43 |
| 13 | CLR | NC | | | 10.00 | | 69 | 31 | 51 | 24 | 17 | 18 | 29.08 | 29.96 | 13 | FEW | 031 | | | 10.00 | | 34 | 21 | 29 | 59 | 5 | VR | 29.47 | 30.41 |
| 16 | CLR | NC | | | 10.00 | | 74 | 31 | 53 | 21 | 14 | 21 | 28.97 | 29.85 | 16 | FEW | 042 | | | 10.00 | | 41 | 24 | 35 | 51 | 0 | 00 | 29.44 | 30.36 |
| 19 | CLR | NC | | | 10.00 | | 68 | 33 | 51 | 27 | 7 | 19 | 28.94 | 29.82 | 19 | BKN | 090 | | | 10.00 | | 39 | 22 | 33 | 51 | 0 | 00 | 29.46 | 30.38 |
| 22 | BKN | 110 | | | 10.00 | | 65 | 37 | 51 | 36 | 8 | 18 | 28.93 | 29.80 | 22 | CLR | NC | | | 10.00 | | 33 | 25 | 30 | 72 | 3 | 10 | 29.46 | 30.38 |
| SUNRISE: 0658 MAR 04 SUNSET: 1826 | | | | | | | | | | | | | SUNRISE: 0649 MAR 10 SUNSET: 1832 | | | | | | | | | | | | | | | | |
| 01 | OVC | 110 | | | 10.00 | | 64 | 40 | 52 | 42 | 7 | 14 | 28.91 | 29.78 | 01 | OVC | 120 | | | 10.00 | | 31 | 26 | 29 | 82 | 0 | 00 | 29.46 | 30.38 |
| 04 | OVC | 065 | | | 10.00 | -RA | 54 | 48 | 51 | 80 | 8 | 36 | 28.88 | 29.75 | 04 | OVC | 085 | | | 10.00 | | 30 | 27 | 29 | 89 | 5 | 10 | 29.44 | 30.36 |
| 07 | OVC | 049 | | | 2.50 | RA BR | 52 | 51 | 51 | 96 | 5 | 12 | 28.86 | 29.74 | 07 | OVC | 100 | | | 10.00 | | 30 | 27 | 29 | 89 | 0 | 00 | 29.44 | 30.37 |
| 10 | OVC | 085 | | | 3.00 | BR | 54 | 52 | 53 | 93 | 5 | 01 | 28.82 | 29.70 | 10 | OVC | 095 | | | 10.00 | | 40 | 28 | 35 | 62 | 6 | 20 | 29.44 | 30.36 |
| 13 | SCT | 090 | | | 8.00 | | 59 | 54 | 56 | 84 | 7 | 05 | 28.71 | 29.59 | 13 | OVC | 065 | | | 10.00 | | 50 | 29 | 41 | 44 | 5 | 24 | 29.39 | 30.30 |
| 16 | OVC | 100 | | | 10.00 | | 66 | 53 | 59 | 63 | 11 | 14 | 28.53 | 29.39 | 16 | OVC | 036 | | | 7.00 | -RA | 45 | 35 | 41 | 68 | 6 | 24 | 29.38 | 30.29 |
| 19 | OVC | 100 | | | 10.00 | | 54 | 52 | 53 | 93 | 9 | 26 | 28.60 | 29.47 | 19 | OVC | 055 | | | 10.00 | | 42 | 37 | 40 | 83 | 5 | 23 | 29.36 | 30.28 |
| 22 | OVC | 070 | | | 10.00 | | 45 | 38 | 42 | 77 | 10 | 26 | 28.69 | 29.58 | 22 | FEW | 065 | | | 8.00 | | 39 | 36 | 38 | 89 | 0 | 00 | 29.38 | 30.29 |
| SUNRISE: 0657 MAR 05 SUNSET: 1827 | | | | | | | | | | | | | SUNRISE: 0648 MAR 11 SUNSET: 1833 | | | | | | | | | | | | | | | | |
| 01 | OVC | 050 | | | 10.00 | | 38 | 31 | 35 | 76 | 16 | 24 | 28.77 | 29.66 | 01 | OVC | 035 | | | 2.00 | BR | 36 | 35 | 36 | 96 | 5 | 21 | 29.36 | 30.27 |
| 04 | OVC | 025 | | | 10.00 | | 36 | 28 | 33 | 73 | 17 | 24 | 28.84 | 29.72 | 04 | VV | 001 | | | 0.25 | FG | 36 | 35 | 36 | 96 | 0 | 00 | 29.32 | 30.23 |
| 07 | OVC | 017 | | | 7.00 | | 34 | 31 | 33 | 89 | 13 | 24 | 28.97 | 29.86 | 07 | VV | 001 | | | 0.00 | BR | 33 | 33 | 33 | 100 | 0 | 00 | 29.32 | 30.23 |
| 10 | OVC | 025 | | | 10.00 | | 35 | 28 | 32 | 76 | 15 | 27 | 29.08 | 29.98 | 10 | OVC | 001 | | | 1.50 | BR | 35 | 34 | 35 | 96 | 0 | 00 | 29.31 | 30.22 |
| 13 | OVC | 020 | | | 10.00 | | 36 | 29 | 33 | 76 | 8 | 29 | 29.11 | 30.02 | 13 | OVC | 028 | | | 10.00 | | 44 | 33 | 39 | 65 | 6 | 23 | 29.23 | 30.14 |
| 16 | OVC | 021 | | | 10.00 | | 37 | 29 | 34 | 73 | 6 | 27 | 29.12 | 30.03 | 16 | CLR | NC | | | 10.00 | | 50 | 30 | 41 | 46 | 5 | 25 | 29.11 | 30.01 |
| 19 | OVC | 020 | | | 10.00 | | 37 | 29 | 34 | 73 | 6 | 23 | 29.16 | 30.08 | 19 | CLR | NC | | | 10.00 | | 44 | 26 | 37 | 49 | 6 | 27 | 29.08 | 29.98 |
| 22 | OVC | 022 | | | 10.00 | | 36 | 30 | 34 | 79 | 0 | 00 | 29.19 | 30.10 | 22 | CLR | NC | | | 10.00 | | 38 | 30 | 35 | 73 | 3 | 23 | 29.04 | 29.94 |
| SUNRISE: 0655 MAR 06 SUNSET: 1828 | | | | | | | | | | | | | SUNRISE: 0646 MAR 12 SUNSET: 1834 | | | | | | | | | | | | | | | | |
| 01 | FEW | 024 | | | 8.00 | | 35 | 30 | 33 | 82 | 0 | 00 | 29.18 | 30.09 | 01 | CLR | NC | | | 10.00 | | 38 | 26 | 33 | 62 | 6 | 24 | 29.03 | 29.93 |
| 04 | CLR | NC | | | 5.00 | BR | 31 | 29 | 30 | 92 | 0 | 00 | 29.18 | 30.10 | 04 | BKN | 065 | | | 10.00 | | 36 | 25 | 32 | 64 | 5 | 20 | 28.99 | 29.88 |
| 07 | CLR | NC | | | 2.50 | BR | 28 | 25 | 27 | 89 | 0 | 00 | 29.22 | 30.14 | 07 | CLR | NC | | | 10.00 | | 34 | 25 | 31 | 70 | 5 | 22 | 29.02 | 29.92 |
| 10 | CLR | NC | | | 10.00 | | 39 | 33 | 37 | 79 | 3 | 22 | 29.26 | 30.17 | 10 | CLR | NC | | | 10.00 | | 44 | 31 | 39 | 60 | 6 | VR | 29.07 | 29.97 |
| 13 | CLR | NC | | | 10.00 | | 49 | 34 | 42 | 56 | 5 | 25 | 29.24 | 30.15 | 13 | CLR | NC | | | 10.00 | | 52 | 33 | 43 | 49 | 6 | VR | 29.05 | 29.95 |
| 16 | CLR | NC | | | 10.00 | | 52 | 32 | 43 | 47 | 0 | 00 | 29.19 | 30.10 | 16 | CLR | NC | | | 10.00 | | 57 | 30 | 45 | 36 | 7 | 34 | 29.03 | 29.92 |
| 19 | CLR | NC | | | 10.00 | | 48 | 32 | 41 | 54 | 6 | 35 | 29.18 | 30.09 | 19 | CLR | NC | | | 10.00 | | 54 | 27 | 42 | 35 | 0 | 00 | 29.02 | 29.92 |
| 22 | CLR | NC | | | 10.00 | | 43 | 32 | 38 | 65 | 6 | 08 | 29.20 | 30.11 | 22 | CLR | NC | | | 10.00 | | 47 | 27 | 39 | 46 | 0 | 00 | 29.03 | 29.92 |

OBSERVATIONS AT 3-HOURLY INTERVALS

HUNTINGTON, WV MARCH 2008 KHTS

WBAN # 03860

| HOUR (LST) | SKY COVER | CEILING 100's of FT. | SATELLITE | | VISIBILITY (MILES) | WEATHER | TEMPERATURE °F | | | WIND SPEED (MPH) DIRECTION Tens of Deg | PRESSURE (INCHES, HG) | | HOUR (LST) | SKY COVER | CEILING 100's of FT. | SATELLITE | | VISIBILITY (MILES) | WEATHER | TEMPERATURE °F | | | WIND SPEED (MPH) DIRECTION Tens of Deg | PRESSURE (INCHES, HG) | | | | | |
|--|-----------|-------------------------|---------------------------|----------------------|-----------------------|---------|-------------------|-----------|----------|---|----------------------------|---------|------------|-----------|-------------------------|--------------|---------------------------|-----------------------|---------|----------------------|----------|-----------|---|--------------------------|----------------------------|-------------|--------------------------|---------|--------------|
| | | | Observation Time (LST) | Eff Cld Amt Oktas | | | DRY BULB | DEW POINT | WET BULB | | RELATIVE HUMIDITY (PCT) | STATION | | | | SEA LEVEL | Observation Time (LST) | | | Eff Cld Amt Oktas | DRY BULB | DEW POINT | | WET BULB | RELATIVE HUMIDITY (PCT) | SPEED (MPH) | DIRECTION Tens of Deg | STATION | SEA LEVEL |
| | | | | | | | | | | | | | | | | | | | | | | | | | | | | | |
| SUNRISE: 0645 MAR 13 SUNSET: 1835 | | | | | | | | | | | | | | | | | | | | | | | | | | | | | |
| 01 | CLR | NC | | | 10.00 | | 39 | 30 | 35 | 70 | 0 | 00 | 29.00 | 29.89 | 01 | CLR | NC | | | 10.00 | | 62 | 45 | 53 | 54 | 13 | 19 | 28.83 | 29.70 |
| 04 | FEW | 110 | | | 10.00 | | 35 | 29 | 33 | 79 | 3 | 10 | 28.93 | 29.83 | 04 | BKN | 120 | | | 10.00 | | 66 | 47 | 56 | 51 | 16 | 20 | 28.75 | 29.62 |
| 07 | FEW | 100 | | | 10.00 | | 47 | 32 | 40 | 56 | 9 | 20 | 28.92 | 29.81 | 07 | OVC | 065 | | | 10.00 | | 67 | 48 | 57 | 51 | 13 | 19 | 28.70 | 29.58 |
| 10 | CLR | NC | | | 10.00 | | 59 | 38 | 49 | 46 | 8 | 21 | 28.95 | 29.83 | 10 | OVC | 046 | | 1.50 | -RA BR | 57 | 55 | 56 | 93 | 0 | 00 | 28.72 | 29.60 | |
| 13 | CLR | NC | | | 10.00 | | 68 | 40 | 54 | 36 | 14 | 26 | 28.92 | 29.80 | 13 | OVC | 035 | | 4.00 | RA BR | 59 | 56 | 57 | 90 | 8 | 15 | 28.60 | 29.47 | |
| 16 | CLR | NC | | | 10.00 | | 70 | 40 | 54 | 34 | 9 | 27 | 28.89 | 29.78 | 16 | OVC | 033 | | 8.00 | -TSRA | 47 | 45 | 46 | 93 | 11 | 32 | 28.53 | 29.40 | |
| 19 | SCT | 110 | | | 10.00 | | 65 | 41 | 53 | 42 | 3 | 28 | 28.91 | 29.79 | 19 | OVC | 011 | | 10.00 | -RA | 41 | 38 | 40 | 89 | 13 | 31 | 28.74 | 29.62 | |
| 22 | CLR | NC | | | 10.00 | | 59 | 41 | 50 | 51 | 0 | 00 | 28.93 | 29.81 | 22 | OVC | 020 | | 10.00 | -RA | 37 | 34 | 36 | 89 | 10 | 29 | 28.95 | 29.84 | |
| SUNRISE: 0643 MAR 14 SUNSET: 1836 | | | | | | | | | | | | | | | | | | | | | | | | | | | | | |
| 01 | FEW | 095 | | | 10.00 | | 50 | 42 | 46 | 74 | 3 | 13 | 28.89 | 29.77 | 01 | OVC | 035 | | 10.00 | | 37 | 35 | 36 | 93 | 5 | 31 | 29.05 | 29.94 | |
| 04 | CLR | NC | | | 10.00 | | 45 | 41 | 43 | 86 | 3 | 11 | 28.84 | 29.72 | 04 | OVC | 047 | | 9.00 | | 38 | 35 | 37 | 89 | 6 | 26 | 29.08 | 29.99 | |
| 07 | CLR | NC | | | 9.00 | | 43 | 40 | 42 | 89 | 0 | 00 | 28.81 | 29.70 | 07 | SCT | 013 | | 8.00 | | 36 | 31 | 34 | 82 | 6 | 26 | 29.16 | 30.08 | |
| 10 | BKN | 100 | | | 10.00 | | 55 | 39 | 47 | 55 | 5 | 21 | 28.80 | 29.67 | 10 | CLR | NC | | 10.00 | | 42 | 31 | 37 | 65 | 7 | 27 | 29.25 | 30.16 | |
| 13 | OVC | 050 | | | 10.00 | -RA | 56 | 43 | 49 | 62 | 6 | VR | 28.76 | 29.64 | 13 | CLR | NC | | 10.00 | | 49 | 27 | 40 | 43 | 9 | 29 | 29.27 | 30.17 | |
| 16 | OVC | 027 | | | 4.00 | -RA BR | 52 | 49 | 50 | 90 | 3 | 17 | 28.69 | 29.57 | 16 | FEW | 070 | | 10.00 | | 53 | 23 | 41 | 31 | 14 | 30 | 29.27 | 30.18 | |
| 19 | OVC | 055 | | | 2.00 | -RA BR | 48 | 46 | 47 | 93 | 10 | 33 | 28.74 | 29.63 | 19 | CLR | NC | | 10.00 | | 49 | 22 | 38 | 35 | 7 | 29 | 29.31 | 30.22 | |
| 22 | OVC | 012 | | | 10.00 | | 46 | 42 | 44 | 86 | 8 | 33 | 28.85 | 29.74 | 22 | CLR | NC | | 10.00 | | 44 | 24 | 36 | 45 | 3 | 27 | 29.36 | 30.27 | |
| SUNRISE: 0642 MAR 15 SUNSET: 1837 | | | | | | | | | | | | | | | | | | | | | | | | | | | | | |
| 01 | OVC | 014 | | | 10.00 | | 44 | 40 | 42 | 86 | 3 | 32 | 28.90 | 29.79 | 01 | CLR | NC | | 10.00 | | 35 | 27 | 32 | 73 | 0 | 00 | 29.37 | 30.28 | |
| 04 | OVC | 012 | | | 4.00 | BR | 43 | 41 | 42 | 93 | 0 | 00 | 28.92 | 29.81 | 04 | CLR | NC | | 10.00 | | 30 | 27 | 29 | 89 | 0 | 00 | 29.40 | 30.31 | |
| 07 | OVC | 015 | | | 5.00 | BR | 41 | 39 | 40 | 93 | 0 | 00 | 28.92 | | 07 | CLR | NC | | 10.00 | | 29 | 27 | 28 | 92 | 0 | 00 | 29.41 | 30.32 | |
| 10 | FEW | 030 | | | 10.00 | | 47 | 40 | 44 | 77 | 8 | 08 | 28.89 | 29.78 | 10 | CLR | NC | | 10.00 | | 44 | 29 | 38 | 56 | 3 | VR | 29.38 | 30.29 | |
| 13 | CLR | NC | | | 10.00 | | 51 | 39 | 45 | 64 | 7 | 08 | 28.82 | 29.71 | 13 | CLR | NC | | 10.00 | | 53 | 28 | 42 | 38 | 5 | 10 | 29.29 | 30.20 | |
| 16 | OVC | 055 | | | 10.00 | -RA | 47 | 38 | 43 | 71 | 5 | 05 | 28.79 | 29.68 | 16 | CLR | NC | | 10.00 | | 59 | 27 | 45 | 29 | 7 | VR | 29.14 | 30.04 | |
| 19 | OVC | 034 | | | 9.00 | -RA | 45 | 41 | 43 | 86 | 5 | 02 | 28.83 | 29.72 | 19 | CLR | NC | | 10.00 | | 57 | 26 | 44 | 30 | 5 | 12 | 29.04 | 29.94 | |
| 22 | OVC | 026 | | | 6.00 | BR | 43 | 40 | 42 | 89 | 7 | 35 | 28.93 | 29.82 | 22 | OVC | 085 | | 10.00 | | 51 | 31 | 42 | 46 | 0 | 00 | 29.03 | 29.92 | |
| SUNRISE: 0640 MAR 16 SUNSET: 1838 | | | | | | | | | | | | | | | | | | | | | | | | | | | | | |
| 01 | OVC | 011 | | | 7.00 | | 42 | 39 | 41 | 89 | 3 | 33 | 29.01 | 29.90 | 01 | OVC | 095 | | 10.00 | | 55 | 31 | 44 | 40 | 7 | 21 | 28.98 | 29.87 | |
| 04 | OVC | 020 | | | 6.00 | BR | 41 | 37 | 39 | 86 | 6 | 31 | 29.10 | 30.00 | 04 | CLR | NC | | 10.00 | | 54 | 32 | 44 | 43 | 6 | 23 | 28.95 | 29.83 | |
| 07 | OVC | 050 | | | 5.00 | BR | 39 | 35 | 37 | 86 | 7 | 33 | 29.21 | 30.12 | 07 | FEW | 045 | | 10.00 | | 53 | 37 | 45 | 55 | 7 | 25 | 28.96 | 29.84 | |
| 10 | OVC | 055 | | | 10.00 | | 41 | 31 | 37 | 68 | 3 | VR | 29.32 | 30.23 | 10 | OVC | 044 | | 10.00 | | 50 | 37 | 44 | 61 | 11 | 27 | 29.03 | 29.92 | |
| 13 | BKN | 040 | | | 10.00 | | 47 | 31 | 40 | 54 | 10 | 31 | 29.38 | 30.28 | 13 | OVC | 033 | | 10.00 | | 47 | 36 | 42 | 66 | 11 | 29 | 29.11 | 30.01 | |
| 16 | BKN | 050 | | | 10.00 | | 46 | 30 | 39 | 54 | 8 | 01 | 29.40 | 30.31 | 16 | OVC | 015 | | 7.00 | -RA | 39 | 35 | 37 | 86 | 9 | 30 | 29.18 | 30.09 | |
| 19 | FEW | 050 | | | 10.00 | | 43 | 27 | 37 | 53 | 6 | 33 | 29.47 | 30.38 | 19 | OVC | 019 | | 10.00 | | 37 | 32 | 35 | 82 | 10 | 34 | 29.24 | 30.15 | |
| 22 | CLR | NC | | | 10.00 | | 38 | 25 | 33 | 60 | 7 | 01 | 29.53 | 30.45 | 22 | OVC | 018 | | 10.00 | | 34 | 27 | 31 | 76 | 7 | 31 | 29.31 | 30.22 | |
| SUNRISE: 0639 MAR 17 SUNSET: 1839 | | | | | | | | | | | | | | | | | | | | | | | | | | | | | |
| 01 | CLR | NC | | | 10.00 | | 34 | 24 | 30 | 67 | 5 | 04 | 29.56 | 30.48 | 01 | OVC | 042 | | 10.00 | | 34 | 25 | 31 | 70 | 5 | 32 | 29.30 | 30.22 | |
| 04 | CLR | NC | | | 10.00 | | 33 | 22 | 29 | 64 | 7 | 08 | 29.57 | 30.49 | 04 | OVC | 045 | | 10.00 | | 30 | 21 | 27 | 69 | 3 | 35 | 29.31 | 30.22 | |
| 07 | CLR | NC | | | 10.00 | | 31 | 22 | 28 | 69 | 5 | 05 | 29.62 | 30.55 | 07 | CLR | NC | | 10.00 | | 27 | 18 | 24 | 69 | 0 | 00 | 29.32 | 30.24 | |
| 10 | CLR | NC | | | 10.00 | | 38 | 24 | 33 | 57 | 7 | 11 | 29.60 | 30.52 | 10 | CLR | NC | | 10.00 | | 35 | 19 | 29 | 52 | 3 | VR | 29.34 | 30.26 | |
| 13 | SCT | 100 | | | 10.00 | | 44 | 21 | 35 | 40 | 3 | VR | 29.52 | 30.44 | 13 | SCT | 060 | | 10.00 | | 41 | 20 | 33 | 43 | 6 | 18 | 29.31 | 30.22 | |
| 16 | FEW | 120 | | | 10.00 | | 49 | 23 | 39 | 36 | 5 | 05 | 29.43 | 30.34 | 16 | BKN | 060 | | 10.00 | | 43 | 21 | 35 | 42 | 8 | 21 | 29.28 | 30.19 | |
| 19 | CLR | NC | | | 10.00 | | 47 | 22 | 37 | 37 | 6 | 08 | 29.38 | 30.29 | 19 | OVC | 095 | | 10.00 | | 40 | 24 | 34 | 53 | 5 | 21 | 29.30 | 30.22 | |
| 22 | CLR | NC | | | 10.00 | | 46 | 21 | 36 | 37 | 5 | 10 | 29.33 | 30.24 | 22 | FEW | 095 | | 10.00 | | 36 | 25 | 32 | 64 | 5 | 21 | 29.33 | 30.25 | |
| SUNRISE: 0637 MAR 18 SUNSET: 1840 | | | | | | | | | | | | | | | | | | | | | | | | | | | | | |
| 01 | CLR | NC | | | 10.00 | | 48 | 23 | 38 | 37 | 6 | 15 | 29.28 | 30.18 | 01 | CLR | NC | | 10.00 | | 29 | 26 | 28 | 89 | 3 | 23 | 29.33 | 30.24 | |
| 04 | SCT | 070 | | | 10.00 | | 50 | 25 | 40 | 38 | 6 | 12 | 29.23 | 30.13 | 04 | CLR | NC | | 8.00 | | 27 | 24 | 26 | 88 | 0 | 00 | 29.32 | 30.23 | |
| 07 | OVC | 060 | | | 10.00 | | 50 | 26 | 40 | 39 | 5 | 14 | 29.21 | 30.11 | 07 | CLR | NC | | 7.00 | | 25 | 23 | 24 | 92 | 3 | 20 | 29.35 | 30.27 | |
| 10 | OVC | 080 | | | 10.00 | -RA | 53 | 33 | 44 | 47 | 7 | 33 | 29.19 | 30.09 | 10 | OVC | 050 | | 10.00 | | 37 | 27 | 33 | 67 | 3 | VR | 29.40 | 30.32 | |
| 13 | OVC | 080 | | | 10.00 | | 51 | 42 | 47 | 71 | 7 | 01 | 29.10 | 30.00 | 13 | BKN | 080 | | 10.00 | | 40 | 25 | 34 | 55 | 5 | 03 | 29.40 | 30.32 | |
| 16 | OVC | 060 | | | 10.00 | | 50 | 43 | 47 | 77 | 9 | 05 | 29.03 | 29.92 | 16 | BKN | 085 | | 10.00 | | 37 | 28 | 33 | 70 | 5 | 25 | 29.38 | 30.30 | |
| 19 | CLR | NC | | | 10.00 | | 50 | 44 | 47 | 80 | 3 | 05 | 28.94 | 29.83 | 19 | SCT | 060 | | 10.00 | | 39 | 24 | 33 | 55 | 0 | 00 | 29.39 | 30.31 | |
| 22 | OVC | 060 | | | 10.00 | | 48 | 45 | 47 | 89 | 3 | 11 | 28.92 | 29.81 | 22 | CLR | NC | | 10.00 | | 33 | 25 | 30 | 72 | 5 | 20 | 29.43 | 30.35 | |

OBSERVATIONS AT 3-HOURLY INTERVALS

HUNTINGTON, WV MARCH 2008 KHTS

WBAN # 03860

| HOUR (LST) | SKY COVER | CEILING 100's of FT. | SATELLITE | | WEATHER | TEMPERATURE °F | | | WIND SPEED (MPH) DIRECTION Tens of Deg | PRESSURE (INCHES, HG) | | | |
|---------------|-----------|-------------------------|---------------------------|-----------------------|---------|-----------------------|----------|-----------|---|--------------------------|----------------------------|---------|--------------|
| | | | Observation Time (LST) | Eff Cl'd Amt Oktas | | VISIBILITY (MILES) | DRY BULB | DEW POINT | | WET BULB | RELATIVE HUMIDITY (PCT) | STATION | SEA LEVEL |
| | | | | | | | | | | | | | |
| SUNRISE: 0626 | | | | | | SUNSET: 1847 | | | | | | | |
| 01 | CLR | NC | | | | 29 | 25 | 28 | 85 | 0 | 00 | 29.43 | 30.34 |
| 04 | CLR | NC | | | BR | 26 | 24 | 25 | 92 | 0 | 00 | 29.41 | 30.32 |
| 07 | CLR | NC | | | | 27 | 24 | 26 | 88 | 5 | 20 | 29.41 | 30.34 |
| 10 | CLR | NC | | | | 40 | 26 | 35 | 57 | 11 | 20 | 29.41 | 30.32 |
| 13 | CLR | NC | | | | 50 | 22 | 39 | 33 | 15 | 20 | 29.29 | 30.20 |
| 16 | CLR | NC | | | | 57 | 21 | 42 | 25 | 15 | 20 | 29.16 | 30.07 |
| 19 | SCT | 110 | | | | 55 | 21 | 41 | 27 | 13 | 20 | 29.11 | 30.02 |
| 22 | OVC | 075 | | | | 54 | 22 | 41 | 29 | 9 | 22 | 29.18 | 30.09 |
| SUNRISE: 0625 | | | | | | SUNSET: 1848 | | | | | | | |
| 01 | OVC | 090 | | | | 54 | 23 | 41 | 30 | 16 | 23 | 29.20 | 30.10 |
| 04 | OVC | 065 | | | | 54 | 22 | 41 | 29 | 11 | 22 | 29.19 | 30.09 |
| 07 | OVC | 100 | | | | 54 | 23 | 41 | 30 | 13 | 23 | 29.23 | 30.13 |
| 10 | SCT | 080 | | | | 59 | 26 | 45 | 28 | 11 | 24 | 29.24 | 30.14 |
| 13 | CLR | NC | | | | 65 | 34 | 50 | 32 | 18 | 25 | 29.22 | 30.11 |
| 16 | SCT | 040 | | | | 67 | 35 | 51 | 31 | 13 | 25 | 29.17 | 30.06 |
| 19 | CLR | NC | | | | 63 | 36 | 50 | 37 | 6 | 28 | 29.16 | 30.05 |
| 22 | OVC | 065 | | | | 61 | 37 | 49 | 41 | 0 | 00 | 29.17 | 30.06 |
| SUNRISE: 0623 | | | | | | SUNSET: 1848 | | | | | | | |
| 01 | OVC | 048 | | | -RA BR | 51 | 50 | 50 | 96 | 5 | 02 | 29.18 | 30.07 |
| 04 | OVC | 050 | | | -RA | 47 | 45 | 46 | 93 | 5 | 08 | 29.09 | 29.98 |
| 07 | OVC | 047 | | | -RA BR | 47 | 46 | 47 | 96 | 7 | 06 | 29.08 | 29.97 |
| 10 | OVC | 085 | | | BR | 50 | 48 | 49 | 93 | 5 | 18 | 29.05 | 29.94 |
| 13 | OVC | 050 | | | | 56 | 52 | 54 | 87 | 7 | 19 | 29.02 | 29.90 |
| 16 | OVC | 050 | | | RA BR | 57 | 55 | 56 | 93 | 3 | 22 | 28.96 | 29.85 |
| 19 | BKN | 070 | | | BR | 57 | 55 | 56 | 93 | 3 | 11 | 28.92 | 29.80 |
| 22 | OVC | 060 | | | BR | 55 | 54 | 54 | 96 | 0 | 00 | 28.91 | 29.79 |
| SUNRISE: 0622 | | | | | | SUNSET: 1849 | | | | | | | |
| 01 | OVC | 090 | | | | 60 | 47 | 53 | 62 | 8 | 21 | 28.85 | 29.73 |
| 04 | OVC | 070 | | | -RA | 63 | 49 | 55 | 60 | 14 | 24 | 28.87 | 29.75 |
| 07 | OVC | 050 | | | +RA BR | 56 | 54 | 55 | 93 | 8 | 24 | 28.96 | 29.84 |
| 10 | OVC | 011 | | | -RA | 45 | 42 | 44 | 89 | 15 | 33 | 29.05 | 29.95 |
| 13 | OVC | 006 | | | | 42 | 39 | 41 | 89 | 9 | 33 | 29.15 | 30.05 |
| 16 | OVC | 010 | | | | 42 | 38 | 40 | 86 | 7 | 36 | 29.20 | 30.10 |
| 19 | OVC | 024 | | | | 42 | 35 | 39 | 76 | 6 | 34 | 29.29 | 30.19 |
| 22 | OVC | 032 | | | | 42 | 31 | 37 | 65 | 6 | 02 | 29.36 | 30.26 |
| SUNRISE: 0620 | | | | | | SUNSET: 1850 | | | | | | | |
| 01 | CLR | NC | | | | 37 | 30 | 34 | 76 | 6 | 04 | 29.38 | 30.29 |
| 04 | CLR | NC | | | | 33 | 25 | 30 | 72 | 9 | 06 | 29.41 | 30.32 |
| 07 | CLR | NC | | | | 32 | 23 | 29 | 69 | 8 | 05 | 29.47 | 30.40 |
| 10 | CLR | NC | | | | 39 | 23 | 33 | 53 | 14 | 04 | 29.49 | 30.40 |
| 13 | CLR | NC | | | | 47 | 26 | 38 | 44 | 10 | 02 | 29.44 | 30.36 |
| 16 | CLR | NC | | | | 50 | 22 | 39 | 33 | 9 | 04 | 29.37 | 30.28 |
| 19 | CLR | NC | | | | 47 | 20 | 37 | 34 | 9 | 04 | 29.39 | 30.29 |
| 22 | OVC | 050 | | | | 47 | 20 | 37 | 34 | 7 | 06 | 29.38 | 30.29 |
| SUNRISE: 0619 | | | | | | SUNSET: 1851 | | | | | | | |
| 01 | OVC | 042 | | | | 46 | 23 | 37 | 40 | 9 | 08 | 29.35 | 30.25 |
| 04 | OVC | 030 | | | | 41 | 38 | 40 | 89 | 5 | 07 | 29.36 | 30.26 |
| 07 | OVC | 026 | | | | 44 | 38 | 41 | 80 | 5 | 12 | 29.40 | 30.30 |
| 10 | OVC | 024 | | | | 47 | 38 | 43 | 71 | 6 | 13 | 29.41 | 30.32 |
| 13 | OVC | 027 | | | | 54 | 42 | 48 | 64 | 8 | 12 | 29.41 | 30.31 |
| 16 | OVC | 033 | | | | 56 | 42 | 49 | 60 | 5 | 12 | 29.37 | 30.27 |
| 19 | BKN | 060 | | | | 56 | 41 | 49 | 57 | 7 | 13 | 29.37 | 30.27 |
| 22 | BKN | 100 | | | | 51 | 38 | 45 | 61 | 8 | 13 | 29.38 | 30.28 |

| HOUR (LST) | SKY COVER | CEILING 100's of FT. | SATELLITE | | WEATHER | TEMPERATURE °F | | | WIND SPEED (MPH) DIRECTION Tens of Deg | PRESSURE (INCHES, HG) | | | |
|---------------|-----------|-------------------------|---------------------------|-----------------------|---------|-----------------------|----------|-----------|---|--------------------------|----------------------------|---------|--------------|
| | | | Observation Time (LST) | Eff Cl'd Amt Oktas | | VISIBILITY (MILES) | DRY BULB | DEW POINT | | WET BULB | RELATIVE HUMIDITY (PCT) | STATION | SEA LEVEL |
| | | | | | | | | | | | | | |
| SUNRISE: 0617 | | | | | | SUNSET: 1852 | | | | | | | |
| 01 | SCT | 100 | | | | 50 | 38 | 44 | 64 | 9 | 14 | 29.36 | 30.26 |
| 04 | CLR | NC | | | | 49 | 39 | 44 | 69 | 3 | 14 | 29.33 | 30.22 |
| 07 | OVC | 070 | | | -RA | 49 | 42 | 46 | 77 | 0 | 00 | 29.34 | 30.24 |
| 10 | OVC | 070 | | | | 52 | 46 | 49 | 80 | 3 | 19 | 29.33 | 30.23 |
| 13 | SCT | 040 | | | | 58 | 51 | 54 | 78 | 7 | 22 | 29.29 | 30.19 |
| 16 | OVC | 080 | | | -RA | 59 | 56 | 57 | 90 | 0 | 00 | 29.21 | 30.11 |
| 19 | OVC | 080 | | | | 60 | 52 | 56 | 75 | 5 | 16 | 29.13 | 30.03 |
| 22 | CLR | NC | | | | 61 | 50 | 55 | 67 | 6 | 15 | 29.07 | 29.96 |

3-HOURLY OBSERVATION NOTES

Sky Cover is the amount of the sky obscured. CLR or SKC = 0, FEW = 1/8-2/8, SCT = 3/8-4/8, BKN = 5/8-7/8, OVC = 8/8, W = Vertical Visibility = 8/8

Ceiling is reported in hundreds of feet above ground level for clouds at or below 12,000 feet. NC = No Ceiling detected.


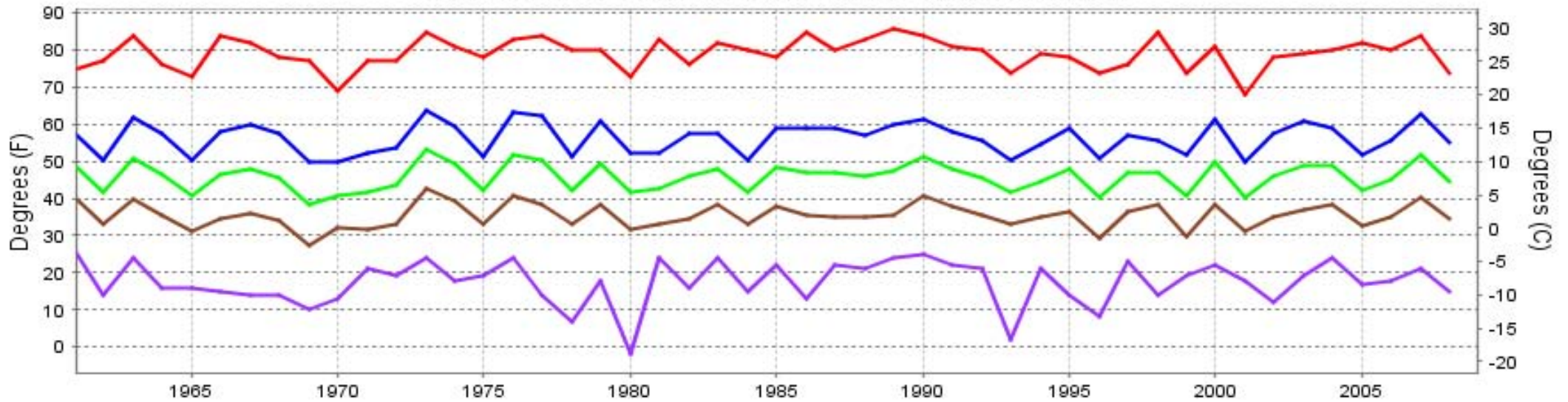
& = Original observation contained additional weather elements.

See page 3 for additional notes.

SUMMARY BY HOUR

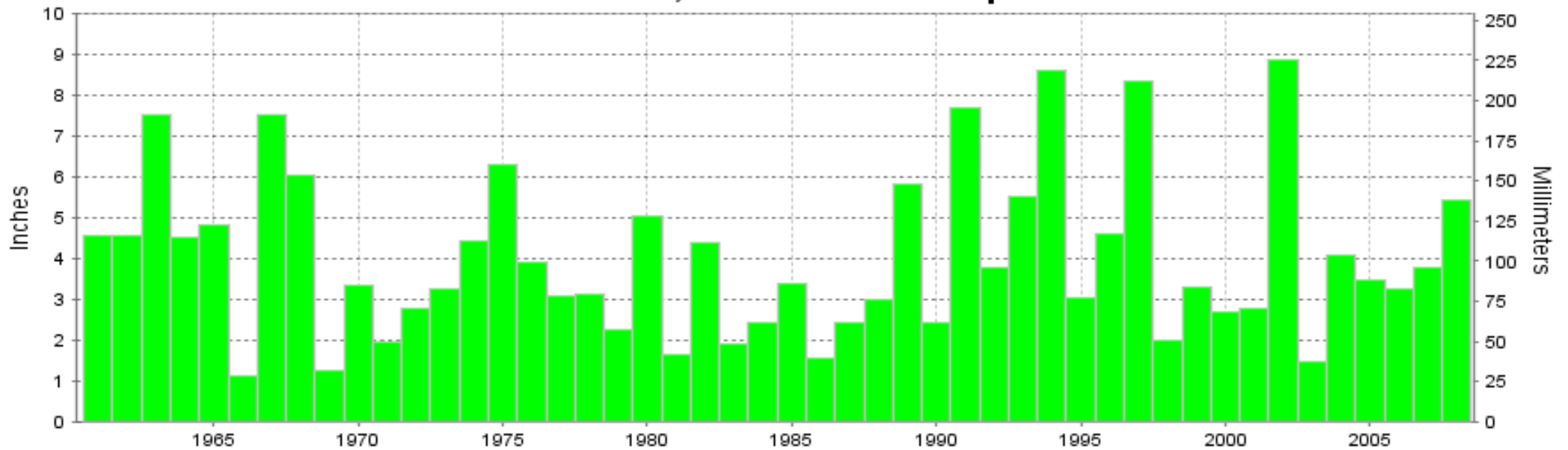
| HOUR (LST) | AVERAGES | | | | | | | | | | RESULTANT WIND (MPH) | |
|------------|------------|-------------|----------|-----------|----------|-------------------|-----------------------|-----------|--------------------|------------------|----------------------|-----------|
| | CEILOMETER | EFF CLD AMT | DRY BULB | DEW POINT | WET BULB | RELATIVE HUMIDITY | PRESSURE (Inches, HG) | | VISIBILITY (Miles) | WIND SPEED (MPH) | SPEED | DIRECTION |
| | | | | | | | STATION | SEA LEVEL | | | | |
| 01 | | | 42 | 31 | 37 | 69 | 29.16 | 30.06 | 9.18 | 6 | 2 | 22 |
| 02 | | | 41 | 31 | 37 | 69 | 29.16 | 30.06 | 9.23 | 5 | 2 | 22 |
| 03 | | | 41 | 31 | 36 | 71 | 29.15 | 30.05 | 9.18 | 6 | 2 | 21 |
| 04 | | | 40 | 31 | 36 | 74 | 29.15 | 30.05 | 8.60 | 5 | 2 | 22 |
| 05 | | | 40 | 31 | 36 | 75 | 29.16 | 30.06 | 8.27 | 5 | 2 | 19 |
| 06 | | | 39 | 31 | 36 | 76 | 29.16 | 30.06 | 8.33 | 6 | 1 | 18 |
| 07 | | | 39 | 31 | 36 | 76 | 29.17 | 30.08 | 7.70 | 5 | 2 | 22 |
| 08 | | | 40 | 32 | 36 | 75 | 29.18 | 30.08 | 8.13 | 6 | 2 | 20 |
| 09 | | | 42 | 32 | 38 | 72 | 29.18 | 30.09 | 8.36 | 6 | 2 | 21 |
| 10 | | | 44 | 33 | 39 | 67 | 29.19 | 30.09 | 8.54 | 7 | 3 | 24 |
| 11 | | | 47 | 33 | 41 | 63 | 29.19 | 30.09 | 8.58 | 8 | 2 | 23 |
| 12 | | | 48 | 34 | 42 | 60 | 29.17 | 30.08 | 9.31 | 8 | 3 | 24 |
| 13 | | | 50 | 34 | 43 | 58 | 29.16 | 30.06 | 9.19 | 9 | 3 | 24 |
| 14 | | | 50 | 34 | 43 | 57 | 29.14 | 30.04 | 8.80 | 7 | 2 | 22 |
| 15 | | | 51 | 34 | 43 | 57 | 29.12 | 30.02 | 8.85 | 8 | 3 | 24 |
| 16 | | | 51 | 33 | 43 | 57 | 29.11 | 30.01 | 8.82 | 8 | 3 | 24 |
| 17 | | | 51 | 33 | 43 | 57 | 29.11 | 30.01 | 9.00 | 8 | 3 | 25 |
| 18 | | | 49 | 33 | 42 | 59 | 29.12 | 30.02 | 8.19 | 7 | 2 | 24 |
| 19 | | | 48 | 33 | 42 | 60 | 29.13 | 30.03 | 9.14 | 6 | 2 | 23 |
| 20 | | | 47 | 32 | 41 | 62 | 29.14 | 30.04 | 9.26 | 6 | 2 | 22 |
| 21 | | | 46 | 32 | 40 | 62 | 29.15 | 30.05 | 9.18 | 5 | 2 | 20 |
| 22 | | | 45 | 32 | 39 | 65 | 29.16 | 30.06 | 9.39 | 5 | 2 | 20 |
| 23 | | | 44 | 32 | 39 | 67 | 29.16 | 30.06 | 9.32 | 5 | 2 | 18 |
| 24 | | | 43 | 32 | 38 | 68 | 29.16 | 30.06 | 9.15 | 6 | 2 | 20 |

HUNTINGTON, WV MARCH Temperatures



Long-Term (1961-2008) Mean: 45.9
 1971-2000 Normal: 45.9

HUNTINGTON, WV MARCH Precipitation



Long-Term (1961-2008) Mean Monthly Total: 4.03

1971-2000 Normal: 3.83



MARCH 2008
HUNTINGTON, WV

LOCAL CLIMATOLOGICAL DATA NOAA, National Climatic Data Center

I certify that this is an official publication of the National Oceanic and Atmospheric Administration (NOAA). It is compiled using information from weather observing sites operated by NOAA-National Weather Service / Department Of Transportation-Federal Aviation Administration and received at the National Climatic Data Center (NCDC), Asheville, North Carolina 28801.

DIRECTOR

NCDC now offers an annual online subscription for the **Edited Local Climatological Data Publication**. When you purchase this subscription service, you will have **immediate online access** to all previous publications back to July 1996 and all publications thereafter until the expiration of the subscription. Your subscription is valid for one year after purchase. **The total cost for online delivery (including back issues) is significantly less than the cost for offline delivery.** To order this and other subscriptions online with your credit card, go to: www.ncdc.noaa.gov and choose subscriptions.

We welcome your questions or comments, please contact us at:

Toll Free Number (866) 742-3322 (voice)

Fax Number : (304) 726-4409

TDD : (828) 271-4010

or Email : ncdc.info@noaa.gov

Local Climatological Data is available at www.ncdc.noaa.gov

United States
Department of Commerce

National Oceanic and
Atmospheric Administration

National Environmental Satellite
Atmospheric Administration

For address correction, please return a photocopy of this page to Subscription Services indicating changes

NCDC Subscription Services Center
310 State Route 956 Building 300
Rocket Center, WV 26726

OFFICIAL BUSINESS, PENALTY FOR PRIVATE USE \$300

FIRST CLASS
POSTAGE AND FEES PAID
NOAA
PERMIT G-19